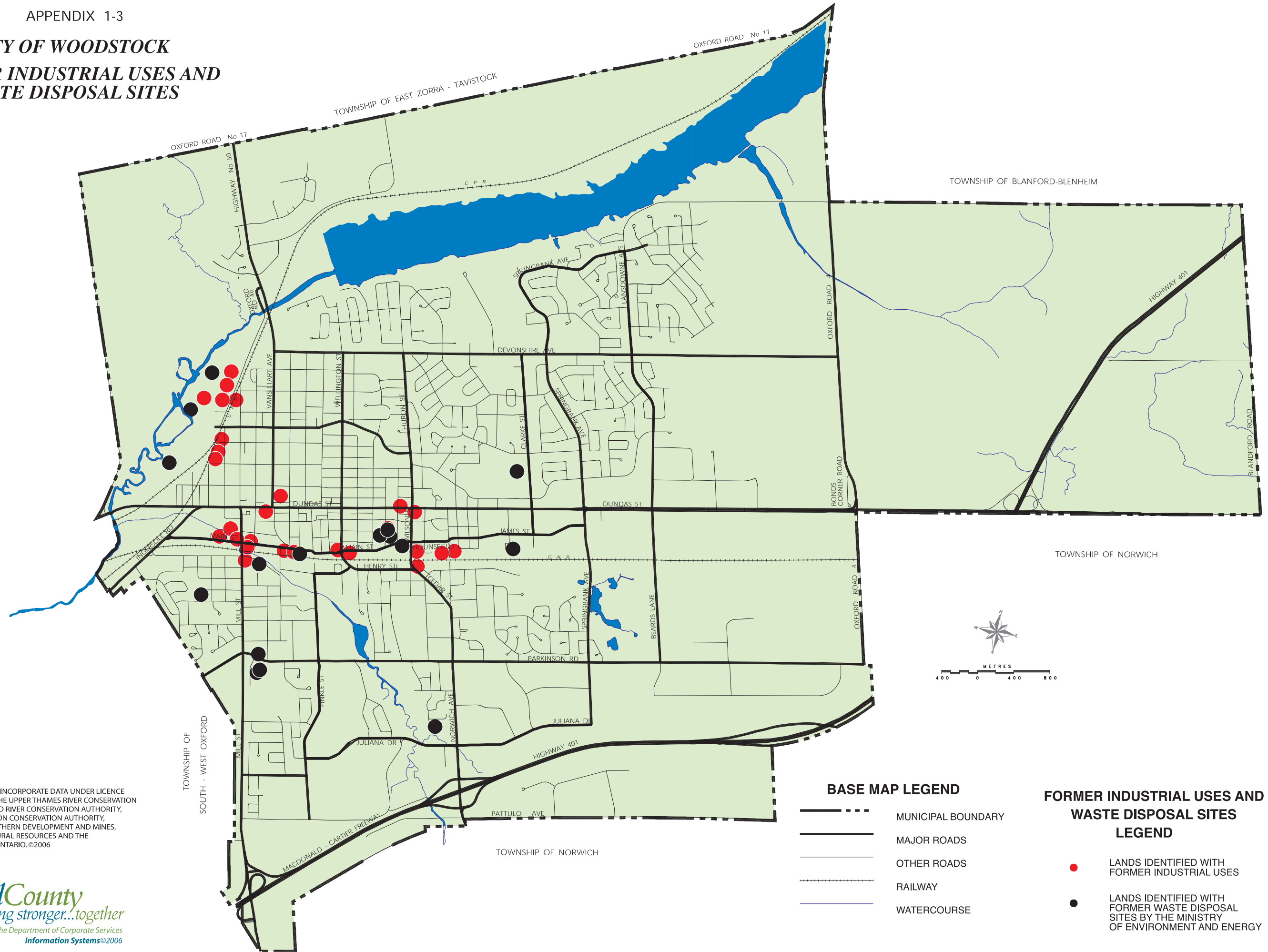







CITY OF WOODSTOCK
FORMER INDUSTRIAL USES AND
WASTE DISPOSAL SITES





NOTES: THIS MAP MAY INCORPORATE DATA UNDER LICENCE AGREEMENT(S) WITH THE UPPER THAMES RIVER CONSERVATION AUTHORITY, THE GRAND RIVER CONSERVATION AUTHORITY, THE LONG POINT REGION CONSERVATION AUTHORITY, THE MINISTRY OF NORTHERN DEVELOPMENT AND MINES, THE MINISTRY OF NATURAL RESOURCES AND THE QUEEN'S PRINTER OF ONTARIO. ©2006

BASE MAP LEGEND

-  MUNICIPAL BOUNDARY
-  MAJOR ROADS
-  OTHER ROADS
-  RAILWAY
-  WATERCOURSE

FORMER INDUSTRIAL USES AND WASTE DISPOSAL SITES LEGEND

-  LANDS IDENTIFIED WITH FORMER INDUSTRIAL USES
-  LANDS IDENTIFIED WITH FORMER WASTE DISPOSAL SITES BY THE MINISTRY OF ENVIRONMENT AND ENERGY