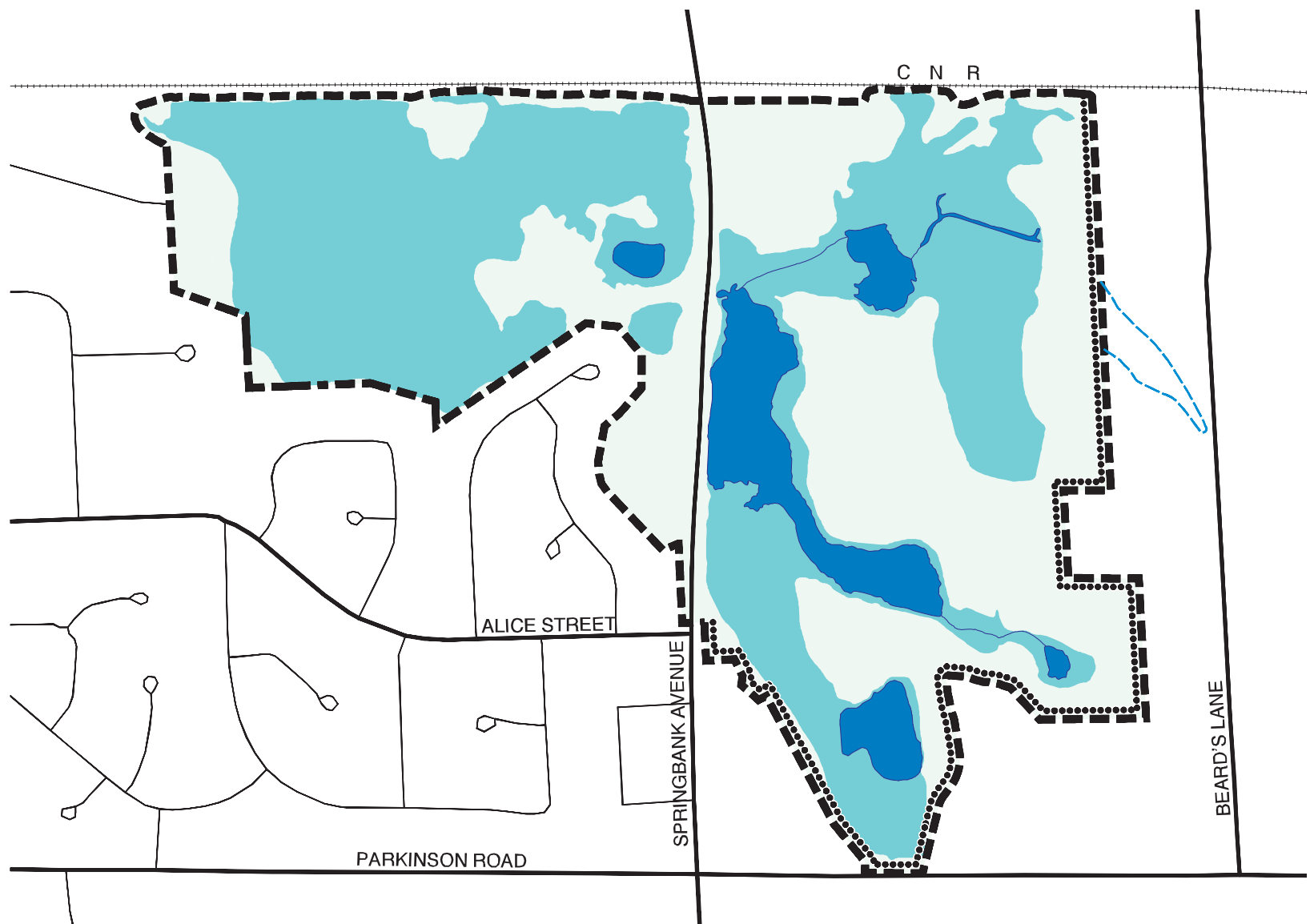






**CITY OF WOODSTOCK**







**BRICK WETLANDS DEVELOPMENT BOUNDARY**



**BASE MAP LEGEND**

-  MUNICIPAL BOUNDARY
-  MAJOR ROADS
-  RAILWAY
-  WATERCOURSE

**BRICK WETLANDS DEVELOPMENT BOUNDARY LEGEND**

-  ENVIRONMENTAL PROTECTION
-  MARSH
-  WATER
-  DEVELOPMENT BOUNDARY
-  REQUIREMENT FOR FENCE AND THICKET
-  FLOOD LINE

