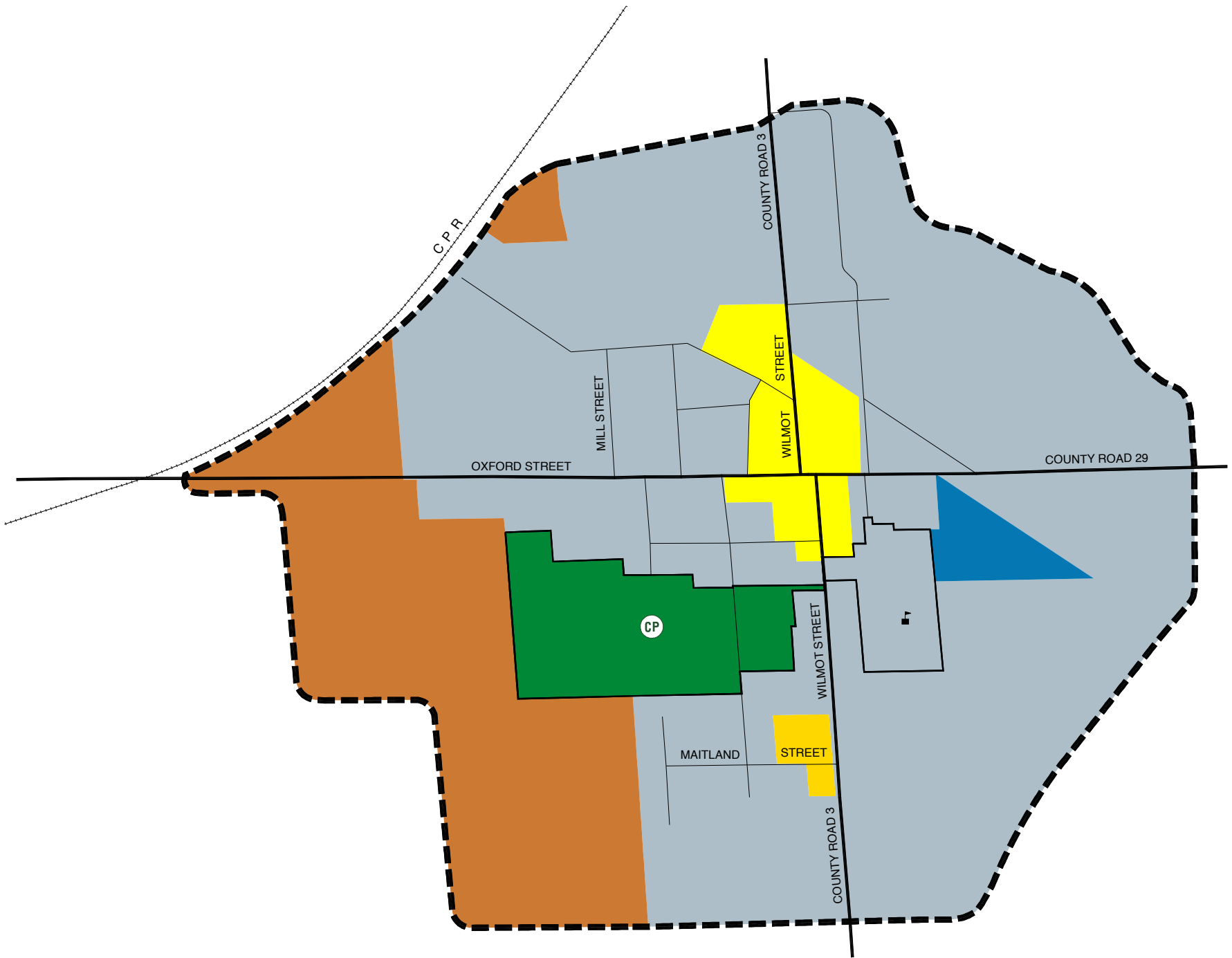







**VILLAGE OF DRUMBO
LAND USE PLAN
COUNTY OF OXFORD
OFFICIAL PLAN**











THIS SCHEDULE FORMS A PART OF THE COUNTY OF OXFORD OFFICIAL PLAN AND MUST BE READ IN CONJUNCTION WITH THE WRITTEN TEXT.

THIS IS AN OFFICE CONSOLIDATION PREPARED FOR CONVENIENCE ONLY. FOR ACCURATE REFERENCE RECOURSE SHOULD BE HAD TO THE ORIGINAL DOCUMENT AND AMENDMENTS THERETO.

BASE MAP LEGEND

-  SETTLEMENT BOUNDARY
-  MAJOR ROADS
-  OTHER ROADS
-  RAILWAY
-  WATERCOURSE

LAND USE PLAN LEGEND

-  VILLAGE CORE
-  SERVICE COMMERCIAL
-  LOW DENSITY RESIDENTIAL
-  MEDIUM DENSITY RESIDENTIAL
-  INDUSTRIAL
-  OPEN SPACE
-  SCHOOL
-  COMMUNITY PARK

COUNTY COUNCIL APPROVAL: APRIL 28, 2004



Produced By The Department of Corporate Services GeoGraphics Information Systems ©2004

NOTES: THIS MAP MAY INCORPORATE DATA UNDER LICENCE AGREEMENT(S) WITH THE UPPER THAMES RIVER CONSERVATION AUTHORITY, THE GRAND RIVER CONSERVATION AUTHORITY, THE LONG POINT REGION CONSERVATION AUTHORITY, THE MINISTRY OF NORTHERN DEVELOPMENT AND MINES, THE MINISTRY OF NATURAL RESOURCES AND THE QUEEN'S PRINTER OF ONTARIO. (c)2004