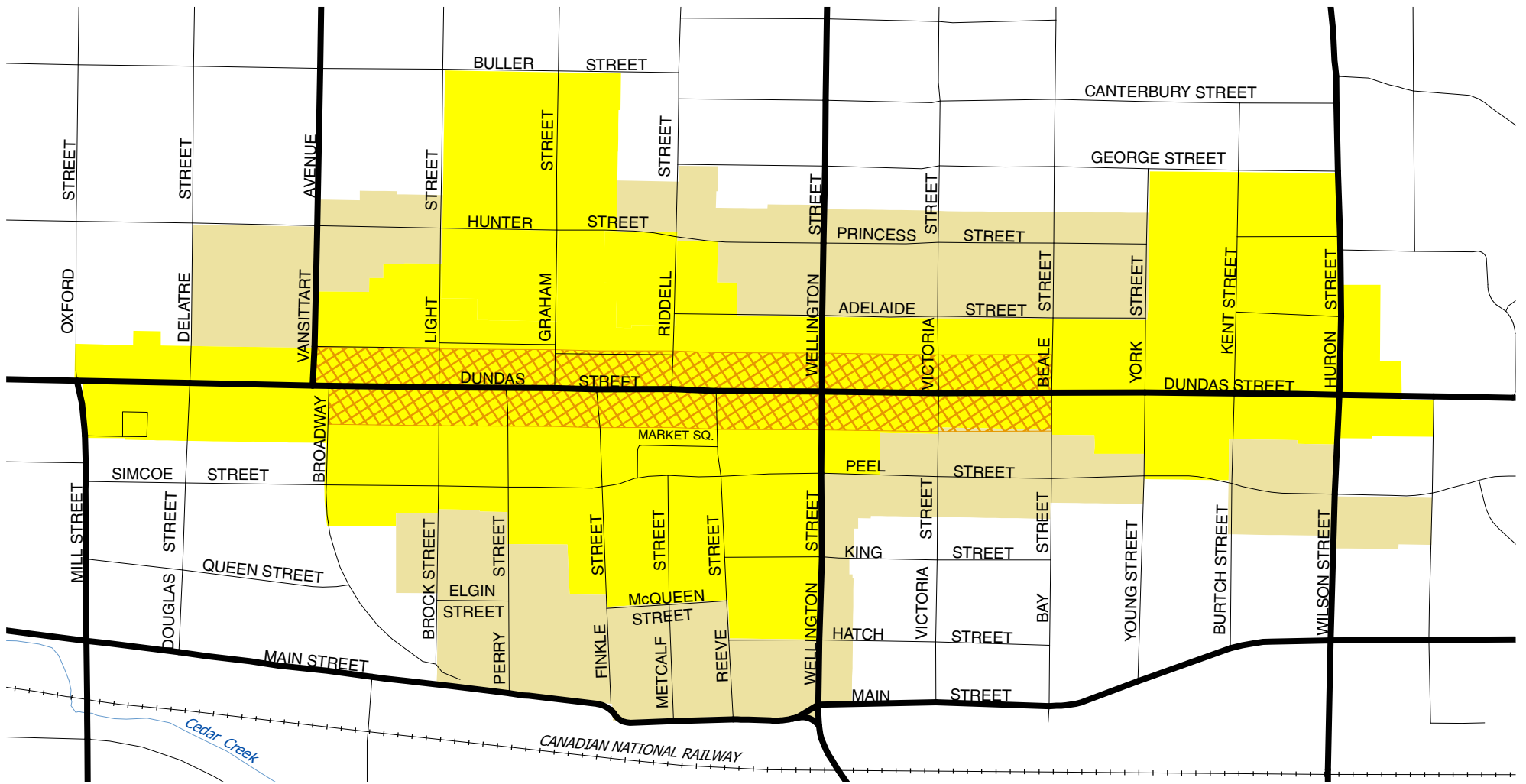


SCHEDULE "W-2"  
**CITY OF WOODSTOCK**  
**CENTRAL AREA DEVELOPMENT**

**COUNTY OF OXFORD**  
**OFFICIAL PLAN**







THIS SCHEDULE FORMS A PART OF THE COUNTY OF OXFORD OFFICIAL PLAN AND MUST BE READ IN CONJUNCTION WITH THE WRITTEN TEXT.

NOTES: THIS MAP MAY INCORPORATE DATA UNDER LICENCE AGREEMENT(S) WITH THE UPPER THAMES RIVER CONSERVATION AUTHORITY, THE GRAND RIVER CONSERVATION AUTHORITY, THE LONG POINT REGION CONSERVATION AUTHORITY, THE MINISTRY OF NORTHERN DEVELOPMENT AND MINES, THE MINISTRY OF NATURAL RESOURCES AND THE QUEEN'S PRINTER OF ONTARIO. ©2016




COUNTY COUNCIL APPROVAL: JULY 13, 2016



**BASE MAP LEGEND**

-  MAJOR ROADS
-  OTHER ROADS
-  RAILWAY
-  WATERCOURSE

**CENTRAL AREA DEVELOPMENT LEGEND**

-  CENTRAL BUSINESS DISTRICT
-  ENTREPRENEURIAL DISTRICT
-  PEDESTRIAN PREDOMINANT AREA

