

ASSESSMENT ROLL

For the Municipality of

Cast. Jorra

FOR 1892.

Assessment Roll for the Municipality of

Quist-Jona

for 1892.



NAMES OF TAXABLE PARTIES					SCHOOL SECTION				VALUE AND		DESCRIPTION OF PROPERTY												STATISTICS														
1	2	3	4	5	6	7	8	9	10	11	12	13	14	15	16	17	18	19	20	21	22	23	24	25	26	27	28	29	30	31	32	33	34				
SUCCESSIVE NO. ON ROLL	NAME AND POST OFFICE ADDRESS OF TAXABLE PARTY.	OCCUPATION. (In the case of females state spinster, married woman or widow, opposite the name of the party.)	Householder, Freeholder, Tenant Farmer's Son or Manhood Suffrage	Age of the Assessed Party	Name and Address of the Owner, where the party named in column 2 is not the owner	Non-Resident	No. of school section	Public or School Supporter	No. of children between 5 and 16	No. of children between 17 and 21	No. of children over 21	Polling Sub.	No. of Concession, Name of street or other designation of the local division in which the Real Property lies.	No. of Lot, House, etc., on such division	No. of acres or other Measure showing the extent of the Property	(In Cities, Towns or Villages) Built upon or vacant	(In Townships) No. of acres cleared	Value of each Parcel of Real Property	Total value of Real Property.	PERSONAL PROPERTY			Aggregate of all Property	Statute Labor	Dog Tax	Religion	Number of Cattle	Number of Hogs	Number of Horses	Births	Deaths	Registered	Acres of Woodland	Acres of Swamp, Marsh, Pasture, and Garden	Number of acres under Fall Wheat	Date of Delivery of Notice under Section 47	STEAM BOILER
																				Value of Personal Property other than Income	Taxable Income	Total value of Personal Property and Taxable Income															
75	Baker John J. Jr.	Taristock	Farmer	J	59	D. Lark			4	2	2	5	12 Pt	29	140	125		6400		6400	2	4	1	10	Eng	24	2	7			12	10	10	Feb			
76	Baker John J. Jr.	"	"	J	28	Taristock	15																											27			
77	Bigham Louis	"	Miller	J	40		15		2	1		3	12 Pt W/2	26	1/2 B		1650		1650	1	2		4	Bap	2	1									1 Milby		
78	Bartholomew Denis	Strathkellan	Carpenter	J	74		6					3	12 Pt W/2	18	1 B		500		500	2			2	Meth										29			
79	Bale James	Hickson	Shoemaker	J	86		6		3	3		3	12 N W pt 6/2	20	3/8 B		300		300	12	1		6	Brethren													
80	Burton George	"	Farmer	J	57		15		3	3		3	12 pt W/2	24	48 1/2	48	6300		5700	12			6	Bap	27	11	4			25	35	3	1				
81	Burton George	"	"	J			1						14 5/2 N W/2	24	20		400	5700		5700	12			6	Bap	27	11	4			25	35	3	1			
82	Rowe John C.	"	"	J			15					3	12 Pt E 1/2	25	96	13	3100		3100	6																	
81	Bender David W.	Taristock	"	J	28		15					3	13 S W 1/4	26	60	25	1700		1700	1	3	1	4	Men	7	3	2			25	10		3	March			
82	Brennaman Joseph	"	"	J	83		15					4	13 N E 1/4	25	50	10	1600		1600	1	3	1	4	Men	6	4	3			40	10						
83	Bruce John	Katho	"	J	26	Wm Bruce Katho	1					4	17 B. J	24	118	90	5900		5900	1	9	1	7	Meth	25	14	6	1		R 28	13	2	16	2			
84	Bonner John	"	"	J	59		7					6																									
85	Bonner James	"	"	J	34							6	18 B J	30	120	90	5800		5800	1	9	1	4	Presby	17	1	5			31	1	12	2				
86	Brennaman David S.	N. Hamburg	"	J	26		2	5				6	19 W/2	35-36	13	50	3300		3300	1	6	1	3	Men	7	4	4			13	1	11					
87	Brennaman Henry	"	"	J	27		2	5				6	19 1/2	35-36	13	40	3200		3200	1	6	1	3	"	7	2			23	1	5						
88	Bender Christian W.	"	"	J	46		7					6	17 1/2	35	100	80	5100		6000	1	8	1	5	"	19	10	12	8		20	1	18					
89	Bender David J.	"	"	J	37		7					6	17 1/2	34	110	80	4100		6000	1	8	1	5	"	19	10	12	8		20	1	18					
90	Bollert Herman	Cassel	Stock breeder	J	69		7					6	17 N E 1/4	33	35	13	900	5500		5500	1	8	1	4	"	32	5	4	6		32	13	1	20			
91	Bollert William	"	"	J	38		7					6	16 1/2 E 1/2	28	96	85	4500		4500	1	7	1	7	Luth	29		2			11	3	2	3				
92	Buehle Joseph	Taristock	Farmer	J	33	John Buehle Taristock	7		2	1		6	16 1/2	33	100	80	5100		5100	1	8	1	6	R.C.	13	6	4			20	2	16					
93	Bender Jacob	"	"	J	60		13					6	15 1/2	35	100	80	5200		6000	2	9	1	10	Men	21	12	11	11		23	8	2	20				
94	Bender Jacob S.	"	"	J.S.	29		13					6	15 1/2	36	23	20	900		6200	2	9	1	10	Men	21	12	11	11		23	8	2	20				
95	Brennaman John	"	Laborer	J	47		13		3	2		6	15 N. E. pt.	36	1/2 B		200		210	1	2		7	"	7	1	1									4	
96	Brodericht Fred	Cassel	Farmer	J	64		7					6	16 W. W/2	29	96	60	4500																				
97	Brodericht Jacob	"	"	J.S.	30		7					6	16 S. E. 1/4	30	50	40	1900																				
98	Brodericht Werner	"	"	J.S.	28		7					6	16 1/2	29	100	80	5500	11400		11400	2	5	2	6	Luth	20	10	6	9		60	20	1	25			

Assessment Roll for the Municipality of

Cast-Yorra.

for 1892.

PRINTED BY THE Sentinel-Express

5 6

NAMES OF TAXABLE PARTIES					SCHOOL SECTION					VALUE AND	
1	2	3	4	5	6	7	8	9	10	11	
SUCCESSIVE NO. ON ROLL	NAME AND POST OFFICE ADDRESS OF TAXABLE PARTY.	OCCUPATION. (In the case of females state whether spinster, married woman or widow, opposite the name of the party.)	Householder, Freeholder, Tenant Farmer's son or Married Suffrage	Age of the Assessed Party	Name and Address of the Owner, where the party named in column 2 is not the owner	Non-Resident	No. of School Section	Public or School Supporter	No. of Children between the ages of 5 and 16	No. of Children between the ages of 17 and 21	No. of Children over 16 and under 21
130	Breckenridge William	Immerhip	Farmer	7			3	2	2	2	15 1/2
131	Buckle Mrs. Ann	Woodstock	W	7			6			3	11 S W 1/4
132	Buckle James	"	"	7			16			"	11 N W 1/4
133	Buckle Harvey	"	"	7			6			"	11 N W 1/4
134	"	"	"	7			6			"	11 Pt. N. E. 1/4
	"	"	"	7			11			"	18 S E 1/4
	"	"	"	7			6			"	11 Pt. Side
	"	"	"	7			6			"	12 Pt. N. W 1/4
135	B. L. H. Div & J. K.			7			6			"	13 to 17

DESCRIPTION OF PROPERTY				PERSONAL PROPERTY			Aggregate of all Property	Statute Labor	Dog Tax	STATISTICS														84			
9	10	11	12	13	14	15	16	17	18	19	20	21	22	23	24	25	26	27	28	29	30	31	32	33	34	35	
No. of Lot, House, etc., on such division	No. of acres or other Measure showing the extent of the Property	In Town or Village or Hamlet or Precinct	No. of acres cleared	Value of each Parcel of Real Property	Total value of Real Property	Value of Personal Property other than Income	Taxable Income	Total value of Personal Property and Taxable Income	Total value of Real and Personal Property and Taxable Income	No. of persons in the family of each Person on the 1st day of January	No. of Horses	Religion	Number of Cattle	Number of sheep	Number of Hogs	Number of Horses	Births	Deaths	Registered	Acres of Woodland	Acres of Swamp, Marsh, Water Land and other Land	Acres of Orchard and Garden	Number of Farms	Date of Delivery of Notice under Section 17	STEAM BOILER		
9	100	75		4200	4200			4200	4200	1	7	1	6														
18	50	40		2500																							
17	50	40		2100																							
18	50	60		2100																							
18	36	36		1500																							
18	50	30		2200																							
18	3	3		100																							
18	1/2	50		10350	10350			10350	10350	1	14																
25	36	42	42	2500				2500	2500		5																

March 23

7020 2

24

Assessment Roll for the Municipality of

Castroville

for 1892.



NAMES OF TAXABLE PARTIES					SCHOOL SECTION					VALUE AND		STATISTICS																												
1	2	3	4	5	6	7	8	9	10	11	12	13	14	15	16	17	18	19	20	21	22	23	24	25	26	27	28	29	30	31	32	33	34							
SUCCESSIVE NO. ON ROLL	NAME AND POST OFFICE ADDRESS OF TAXABLE PARTY.	OCCUPATION. (In the case of females state whether spinster, married woman or widow, opposite the name of the party.)	Householder, Freeholder, Tenant Farmer's Son or Manhood suffrage	Age of the Assessed Party	Name and Address of the Owner, where the party named in column 2 is not the owner.	No. Resident	No. of School Section	Public or Separate School	No. of Children between ages 7 and 13	No. of Children under 7	Polling sub.	No. of Concession, Name of Street or other Designation of the local division in which the Real Property lies.	No. of Lot, House, etc., on such division	No. of acres or other Measure showing the extent of the Property	In Cult. or Tillages	In Townships	Value of each Parcel of Real Property	Total value of Real Property.	Value of Personal Property other than Income	Taxable Income	Total value of Personal Property and Taxable Income	Total value of Real and Personal Property and Taxable Income	Male persons from 21 to 69 years	No. of days Road Division	No. of Dogs.	No. of Bitches	No. of Persons in the Family of each Resident	Religion	Number of Cattle	Number of sheep	Number of Hogs	Number of Horses	Births	Deaths	Registered	Acres of Swamp, Marsh, Water Land and Garden	Acres of Orchard and Garden	Number of acres under Fall Plow	Date of Delivery of Notice under Section 47	STEAM BOILER
169	Boop Esacker	"	"	J	31						3 12 W/4	27	50		40	2500																								
170	"	"	"	J		Mrs Sarah J. Currah					5 11 S. 1/4	29	50		20	2500	4510				4510	1	7	1	5	Bap	7	1	4			15	20	10						
171	Broll Lewis	"	Laborer	J	75						4 14 S. 1/4 pt W/4	26	1	B		200					210	2	1	2	Lu											March				
172	Currah Thomas	Cassell	Farmer	J	32	J. Currah					4 15 W/2	25	100		80	4350					4350	1	7		5	Presby	12	1	5			20	20	12						
173	Boddington George	"	"	J	51	S. Stapp					4 13 PL 1/2	27	93		10	1610					1610	1	3		5		4	3			83	60			10					
174	Currah John Sr.	"	"	J	64						4 16 PL 1/2	23	99		80	3500																								
175	Currah John Jr.	"	"	J.S.	29						4 16 S W pt	24	28		28	1000	1080				6500	1	9		5	Meth-	26	16	4			19	6	2	12	1				
176	Barter Oliver	"	"	J	38						4 15 1/2	22	100		100	4800					4800	1	8		7	Presby	10	1	4			20	2	12	1					
177	Hamphill James	Javistock	Scoutman	J	68						5 S Decuwst	8	15	B		410					410	2		3													8			
178	Barter John	"	"	J	71						5 S Decuwst			B		560					560	2		2	Eng												9			
179	Boring William	"	Laborer	J	39	Adam Duke					5 Duke St	1	1	B		350																								
180	"	"	"	J		"					5 Duke St	2	15	B		350	700				700	1	2		5	Bap											9			
181	Chapman Mathias	"	Farmer	J	43						5 13 W/2	28	900		60	4250					4250	1	7	1	5	Lu	15	3	3			40	1	5	11					
182	Clark J.S.	Woodstock	"	J							1 12 PL 1/2 1/4	5	5	8		250					250	2																14		
183	Cochar Nathan	"	"	J	34						1 13	7	20		150	9100					9100	1	12	2	4	Eng	30	2	6			50	40	2	20	14				
184	Chamberlain Edward	"	"	J	54						1 13 N W 1/4	9	50		40	2450					2450	1	5	1	5	"	6	4	3	3		10	2	4	14					
185	Boller John	"	"	J	42						4 14 pt W/2	12	82		60	3250					3250	1	6		8	Bap	11	15	4			22	30	1	12	16				
186	Boring Jonathan W.	Dumetrip	"	J	38						2 16 S 1/2	12	150		80	4850					4850	1	8	1	10		16	50	5			20	2	4	17					
187	Birmingham Thomas	"	"	J	34	J. B. Green					2 15 1/2	7	100		90	4800					4800	1	8	1	5	Presby	14	1	5			10	10	2	14	23				
188	Barter Hamilton	"	"	J	42	A. Moss					2 16 N W 1/4	9	50		45	1910																								
	"	"	"	J		"					2 16 S W 1/4	10	60		50	2400	4360				4310	1	7	2	5	Bap	10	1	5			5	30	1	4					

Assessment Roll for the Municipality of

Cast-Jorra

for 1892.

Table with columns for Successive No. on Roll, Name and Post Office Address of Taxable Party, Occupation, School Section, Value and, Description of Property, Personal Property, Aggregate of all Property, Statute Labor, Dog Tax, and Statistics. Contains handwritten entries for various individuals like Douglas John D., Dingle David, Denny Alex J., etc.

Assessment Roll for the Municipality of

East Jona

for 1892.



Table with columns for Successive No. on Roll, Name and Post Office Address of Taxable Party, Occupation, School Section, Value and, Description of Property, Personal Property, Aggregate of all Property, Statute Labor, Dog Tax, and Statistics. Rows include names like Congel Henry, English Church Property, Emurson Jessie, etc.

Assessment Roll for the Municipality of

East Jersey

for 1892.



NAMES OF TAXABLE PARTIES						SCHOOL SECTION				VALUE AND		DESCRIPTION OF PROPERTY				PERSONAL PROPERTY			Aggregate of all Property	Statute Labor	Dog Tax	STATISTICS																				
1	2	3	4	5	6	7	8	9	10	11	12	13	14	15	16	17	18	19	20	21	22	23	24	25	26	27	28	29	30	31	32	33	34									
SUCCESSIVE NO. ON ROLL	NAME AND POST OFFICE ADDRESS OF TAXABLE PARTY.	OCCUPATION. (In the case of females state whether spinster, married woman or widow, opposite the name of the party.)	Householder, Freeholder, Tenant Farmer's Son or Manhood Suffrage	Age of the Assessed Party	Name and Address of the Owner, where the party named in column 2 is not the owner	Non-Resident	No. of School Section	Public or Separate School Supporter	No. of Children between ages of 7 and 13	No. of Children between ages of 14 and 21	Polling Sub.	No. of Concession, Name of street or other Designation of the local division in which the Real Property lies.	No. of Lot, House, etc., on such division	No. of acres or other Messure showing the extent of the Property	(In Cities, Towns or Villages) No. of acres cleared	(In Townships) No. of acres cleared	Value of each Parcel of Real Property	Total value of Real Property.	Value of Personal Property other than Income	Taxable Income	Total value of Personal Property and Taxable Income	Total value of Real and Personal Property and Taxable Income	Made persons from 21 to 29 years	No. of days	Hood Division	No. of Dogs	No. of Horses in the Family of each Resident	Religion	Number of Cattle	Number of sheep	Number of Hogs	Number of Acres	Births	Deaths	Registered	Acres of Swamp, Marsh, Wooded Land	Acres of Orchard and Garden	Number of acres under Full Valuation	Date of Delivery of Notice under Section 47	STEAM BOILER		
404	Loudeau Henry	Farmers		67									13																													
405	Loudeau Henry			31			9					13 2 1/2	13	100	80		4900				4900	18			6		Cong	20	64					20	1	10/10-12						
406	Felderly Joseph			29	St. Frederick		9					15 5/8 7/8	11	25	15	1100																										
					St. Sebastian		3					14 2 1/2	10	100	60	400	5100					3100	18	1	4	Bap	8	84					50	18	8	18						
407	Luthmans George			34			9	1	1			14 2 1/4	13	50	45		2100				2100	14	1	4				8	24					5	1	3						
408	Har Thomas			53			10					17 B. 4	4.8	144	120		6400				6400	19	1	3	Presby	42	84						24	50	15	22						
409	Harris John C.			38	D. McCall		3					16 20 ft	8	10	10	300																										
							3	4	3	1	2	16 1/2 ft	4	51	51	2100	2400				2400	15		9				8	23						3	1						
410	Harrod Edward			43			3	4	2	1		13 2 1/2	5	100	80		4800				4800	18	1	6	Bap	16	45	55						20	1	14						

Assessment Roll for the Municipality of

Clark's

for 1892.



Table with columns for Successive No. on Roll, Names of Taxable Parties, School Section, Value and, Description of Property, Personal Property, Aggregate of all Property, and Statistics. Includes entries for Kerr Alexander, King John, Kaufman Louis, etc.

Assessment Roll for the Municipality of

Clark Jura

for 1892.



NAMES OF TAXABLE PARTIES

SCHOOL SECTION

VALUE AND

DESCRIPTION OF PROPERTY

PERSONAL PROPERTY

Aggregate of all Property

Statute Labor

Dog Tax

STATISTICS

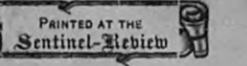
Main data table with columns for successive roll numbers, names, addresses, occupations, school sections, values, property descriptions, personal property, aggregate values, and various statistics.

Ward X
Sawmill

Assessment Roll for the Municipality of

East Java

for 1892.



1	2 NAMES OF TAXABLE PARTIES					3 SCHOOL SECTION			4 VALUE AND		5 DESCRIPTION OF PROPERTY													6 PERSONAL PROPERTY													7 STATISTICS												
	SUCCESSIVE NO. ON ROLL	NAME AND POST OFFICE ADDRESS OF TAXABLE PARTY.				OCCUPATION.	Age of the Assessed Party	Name and Address of the Owner, where the party named in column 2 is not the owner.	No. of School Section	No. of Children between 5 and 10 years of age	No. of Children between 10 and 15 years of age	No. of Children between 15 and 21 years of age	Poling sub.	No. of Concession, Name of street or other Designation of the local division in which the Real Property lies.	No. of Lot, House, etc., on such division	No. of acres or other Measure showing the extent of the Property	In Cities, Towns or Villages	In Townships	Value of each Parcel of Real Property	Total value of Real Property.	Value of Personal Property other than Income	Taxable Income	Total value of Personal Property and Taxable Income	Total value of Real and Personal Property and Taxable Income	Male Persons from 21 to 29 years	No. of days Road Division	No. of Dogs.	No. of Horses	No. of Horses in Person rated as Resident	Religion.	Number of Cattle	Number of Hogs	Number of Homes	Births	Deaths	Registered	Acres of Woodland	Acres of Orchard and Garden	Number of acres under Fall Wheat	Date of Delivery of Notice under section 17	STREAM BOILER								
526	Liempfer Henry	Cassel	Farmer	Y.	39		1	1				4 17 B. S.	25	150		120	6150				6500	1	10		1	Meth	34	16	4						30	30	1	22	2										
527	Liempfer Jacob	"	Laborer	W. Y.	28		1					4 17 B. S.	25										1	2																									
528	Lambert Ludwig	H. Hamburg	"	H. M. Y.	22		25					6 19 B. S.	34										1	2		2	Meth																						
529	Lutz Adam	Garistock	"	H. M. Y.	23		Y					6 17 B. S.	31										1	2		3	Luth	1			1																		
530	Lingebach William	Cassel	Farmer	Y.	23																																												
531	Lingebach John	"	"	Y.	25		Y					6 17 K. W. pt.	29	80		70	3950					3900	2	7		7	Meth	13	18	4				10	1	13	3												
532	Lutz William	Garistock	"	Y.	27		Y					6 17 S. S. S.	32	20		45	2550					2550	1	3	1	3	Luth	8	3	2	3																		
533	Lochhart Thomas	Walmer	"	Y.	45		1					4 16 B. S.	20	186		168 8/10																																	
	"	"	"	Y.			1					4 16 pt B. S.	19	11		10 2/10																																	
	"	"	"	Y.			1					4 15 pt 12/2	20	79 1/2		80 4/10	12700					12700	1	16	2	3	Bap	87	7	17				37	2	24	4			8	Spilling								
534	Livingstone J. & J.	Garistock	Blas miller	Y.			4	3				5 12 R. W. cre	25	2	16		1750					1150		3																									
536	Lutz Henry	"	Scoutman	Y.	20		4	3				5 W. Adam	14.13	35	B		450					450		2		2	Meth														9								
537	Lutz John	"	Reason	Y.	15		4	2	3	2		5 S. Minerva	1		B		450					450		1	2		8	Luth																					
538	Lutheran Church Property	"	"	Y.			4	3				5 S. Wellington			B	400																																	
	"	"	"	Y.			4	3				5 Minerva			B	110	500					500																											
539	Laudrick John	"	Hotel-keeper	Y.	46		4	3	1	1		6 S. Woodstock	3	15	B	1550																																	
	"	"	"	Y.			4	3				6 S. Woodstock	10	10	B	200	1750					1750		13		5	Quay																						
539	Lindsay D. K.	Woodstock	Farmer	Y.	41		4	1				1 12 pt S. S. S.	6	35		33 1800																																	
540	"	"	"	Y.			4					1 12 pt S. S. S.	7	64		64 2800																																	
541	"	"	"	Y.			4					1 13 pt W. S.	5	48		43 2300	6950					6950		1	3	Bap	17	8	9						5	6	23	14											
542	Langdon Thomas	S. Java	"	Y.	85		4	2	2			1 12 pt S. S. S.	12	98 1/2		80	3250					3250		1	9	6	Eng	17	8	8	6				18	48	4	13	15										
543	"	"	"	Y.			4	3																																									
544	Lehmann Charles	Donnerup	"	Y.	41		9	4	3			4 15 W. S. S.	11	50		40	2550					2550		15		1	9	Luth	5	1	3				10	2		18											
545	Laird James	"	"	Y.	36		10	1				4 16 W. pt B. S.	16	59		40	3500					3000		16		9	Christ	6	15	3	1			12	9	10	4	6	21										
546	"	"	"	Y.																																													
547	Langdon Richard	Woodstock	"	Y.	69																																												
548	Langdon Charles	"	"	Y. S.	24		3					2 14 W. pt B. S.	4	70		30	2650					2650		20	1	4	Eng	15	9	17	4				21	1	8	22											

Assessment Roll for the Municipality of

East Java

for 1892.

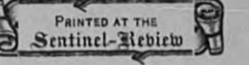


Table with columns for Successive No. on Roll, Name and Post Office Address of Taxable Party, Occupation, School Section, Value and, Description of Property, Personal Property, Aggregate of all Property, Statute Labor, Dog Tax, and Statistics. Rows list various individuals like Murray George, Marshall Adam, and others with their respective property details.

Assessment Roll for the Municipality of

East Gera

for 1892.

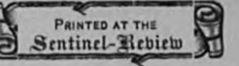


Table with columns for Successive No. on Roll, Name and Post Office Address of Taxable Party, Occupation, School Section, Value and, Description of Property, Personal Property, Aggregate of all Property, Statute Labor, Dog Tax, and Statistics. Rows list various property owners and their details.

Assessment Roll for the Municipality of

Eastorra

for 1892.

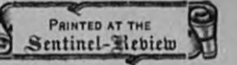


Table with columns for Successive No. on Roll, Name and Post Office Address of Taxable Party, Occupation, Age of the Assessed Party, Name and Address of the Owner, School Section, Value and, Description of Property, Personal Property, Aggregate of all Property, Statute Labor, Dog Tax, and Statistics.

Assessment Roll for the Municipality of

East Jorra

for 1892.



Main assessment roll table with columns for names of taxable parties, school sections, value and description of property, personal property, and various statistics. Includes handwritten entries for individuals like Smith-William, Schwarzkramer, and others.

Assessment Roll for the Municipality of

East-Joria

for 1892.



Table with columns for Successive No. on Roll, Names of Taxable Parties, School Section, Value and Description of Property, Personal Property, and Statistics. Includes handwritten entries for various individuals like Hoopse John, Thompson John, and Lee William.

Assessment Roll for the Municipality of

East-Jore

for 1892.



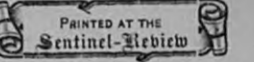
41

NAMES OF TAXABLE PARTIES										SCHOOL SECTION			VALUE AND		DESCRIPTION OF PROPERTY					PERSONAL PROPERTY			Aggregate of all Property	Statute Labor	Dog Tax	STATISTICS																										
1	2		3		4	5	6		7			8	9	10	11	12	13	14	15	16	17	18	19	20	21	22	23	24	25	26	27	28	29	30	31	32	33	34														
SUCCESSIVE NO. ON ROLL.	NAME AND POST OFFICE ADDRESS OF TAXABLE PARTY.		OCCUPATION. (In the case of females state whether spinster, married woman or widow, opposite the name of the party.)		Householder, Freeholder, Tenant Farmer's Son or Married Servant	Age of the Assessed Party	Name and Address of the Owner, where the party named in column 2 is not the owner		Non-Resident	No. of School Section	Public or School Support	No. of Children under 16 years of age	No. of Children between 16 and 21 years of age	No. of Children over 21 years of age	Polling Sub.	No. of Concession, Name of street or other Designation of the local division in which the Real Property lies.	No. of Lots, House, etc., on such division	No. of acres or other Measure showing the extent of the Property	(In Cities, Towns or Villages) No. of acres built upon or vacant	(In Townships) No. of acres cleared	Value of each Parcel of Real Property	Total value of Real Property	Value of Personal Property other than Income	Taxable Income	Total value of Personal Property and Taxable Income	Total value of Real and Personal Property and Taxable Income	Male persons from 21 to 62 years	No. of days Road Division	No. of Dogs	No. of Bitches	No. of Bitches in the family of each Person listed as householders	Religion	Number of Cattle	Number of sheep	Number of Hogs	Number of Mares	Births	Deaths	Registered	Acres of Woodland	Acres of Swamp, Marsh, Waste Land and Garden	Acres of Orchard and Vineyard	Number of acres under Fall Wheat	Date of Delivery of Notice under Section 47	STEAM BOILER							
980	Frederick Alexander	Woodstock	Farmer	61											4 1/4	14	99	80	7800							8																										
981	Frederick Edson	"	"	36											1 1/2 pt 5	8	48 1/2	85	240																										March							
982	Frederick Luther	"	"	32											1 1/3 pt 5 1/4	10	33 3/8	30	120	840				840	26																					13 515	3730	2 9 18				
983	Thompson Peter	"	"	41			John Lewis Dr Woodstock				4 8				2 1/4	5	100	110		5800				5800	18			8	Breedy				6	12													18 22					
984																																																				
985	Frederick Gabriel	"	"	37											2 10 1/2	9	100	110	220					8000	11		1	4	Bap				20	88													2020	1 1/2 28				
986	Thompson S.P.	"	"	33							1 1				2 10 9 1/4	8	58	45		230				230	14		1	6	"				8	17																		
987	Kendall Henry	Woodstock	Labour	47											5 Decem St	2	1/2 B			300				300	12			1	Luth																						March	

Assessment Roll for the Municipality of

East Yorra

for 1892.



NAMES OF TAXABLE PARTIES						SCHOOL SECTION				VALUE AND		DESCRIPTION OF PROPERTY				PERSONAL PROPERTY			Aggregate of all Property	Statute Labor	Dog Tax	STATISTICS													
1	2	3	4	5	6	7	8	9	10	11	12	13	14	15	16	17	18	19	20	21	22	23	24	25	26	27	28	29	30	31	32	33	34		
SUCCESSIVE NO. ON ROLL	NAME AND POST OFFICE ADDRESS OF TAXABLE PARTY.	OCCUPATION. (In the case of females state whether spinster, married woman or widow, opposite the name of the party.)	Householder, Freeholder, Tenant Farmer's son or Manifold Suffrage	Age of the Assessed Party	Name and Address of the Owner, where the party named in column 2 is not the owner	No. of School Section	No. of Concession, Name of street or other designation of the local division in which the Real Property lies.	No. of Lot, House, etc. on each division	No. of acres or other measure having the effect of the Property	(In Cities, Towns or Villages) No. of acres cleared	(In Townships) No. of acres cleared	Value of such Real Property	Total value of Real Property.	Value of Personal Property other than Income	Taxable Income	Total value of Personal Property and Taxable Income	Total value of Real and Personal Property and Taxable Income	State, for years from 1 to 5 years	No. of days Road Taxation	No. of Horses	Religion	Number of Horses	Number of Cattle	Number of Hogs	Number of Acres	Hills	Fields	Registered	Acres of Swamp, Marsh, Woodland and Garden	Number of Acres under Fall Plow	Date of Delivery of Soil under Section 47	STEAM BOILER			
988	Jalcher Henry	Braemar	Labourer	H.W. 28		11	8 9 S 10 1/4	17										1 2		3	Eng														
989	Sandecar S.W.	S. Yorra	Farmer	Y. 60		11	3 10 1/2	15	110	90	490																								
990	Keale John	"	"	J. 33		11	3 10 1/2 1/4	16	80	25	110	6000				6000		1 9		5	Presby	24	8	10	7			15	20	4	10	15			
991	Jalcher David	"	Labourer	J. 58		16	1 11 1/2 1/4	11	2	B		410				400		1 2		3	Eng														
992	James Robert G.	Cassel	"	J. 32		1	4 17 1/2 1/4 B.D.	21	3	B		210				210		1 2		4	W.M.														
993	James Joseph	S. Yorra	Farmer	Y. 58		7	2 12 6 18 1/2 1/4	35-36	88	88	4200																								
994	James James	"	"	Y.S. 27		7	6 17 1/2 1/4	33	40	11	1500	5700				5700		2 9	1	6	Presby	12	5	6				30	2	10	2				
995	James Thomas	Yarrishook	"	J. 48		7	4 3 2 6 18 1/2 1/4	35	50	45	2300					2300		1 5	2	10	"	3	1	3				5	1	12					
996	Kalmershausen	Wickham	"	J. 50		6	3 2 3 3 13 1/2 1/4	18	100	90	5100																								
	"	"	"	J. 50		9	3 13 1/2 1/4	17	50	50	1800	6900				6900		1 10	1	9	Luth.	14	4	9	4			30	20	2	11	16			

Assessment Roll for the Municipality of

East Java

for 1892.

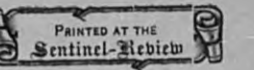


Table with columns for NAME OF TAXABLE PARTIES, SCHOOL SECTION, VALUE AND, DESCRIPTION OF PROPERTY, PERSONAL PROPERTY, and STATISTICS. Rows contain individual entries for taxable parties with detailed property and personal information.

Assessment Roll for the Municipality of

East Java

for 1892.



Main assessment roll table with columns for names of taxable parties, school sections, values, descriptions of property, personal property, and various statistics.

Assessment Roll for the Municipality of

East-Grand

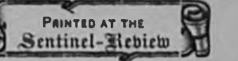
for 1892.



Main assessment roll table with columns for names of taxable parties, school sections, value and land, and various statistics. Includes entries for Young John, Geo James, Gantze Daniel B., etc.

Assessment Roll for the Municipality of

for 1892.



NAMES OF TAXABLE PARTIES					SCHOOL SECTION				VALUE AND	
1	2	3	4	5	6	7	8	9	10	
SUCCESSIVE NO. ON ROLL	NAME AND POST OFFICE ADDRESS OF TAXABLE PARTY.	OCCUPATION. <small>(In the case of females state whether spinster, married woman or widow, opposite the name of the party.)</small>	Householder, Freeholder, Tenant Farmer's Son or Married Suffrage	Age of the Assessed Party	Name and Address of the Owner, where the party named in column 2 is not the owner	Non-Resident No. of School Section Public or Non-Supporter No. of Children between 5 and 16 No. of Children between 16 and 21 No. of Children over 21 and under 25 Polling Sub.	No. of Concession, Name of Street or other Designation of the local Division in which the Real Property lies.			

DESCRIPTION OF PROPERTY										PERSONAL PROPERTY			Aggregate of all Property	Statute Labor	Dog Tax	STATISTICS											
9	10	11	12	13	14	15	16	17	18	19	20	21	22	23	24	25	26	27	28	29	30	31	32	33	34		
No. of Lot, House, etc., on such division	No. of acres or other Measure showing the extent of the Property	<small>(In Cities, Towns or Villages)</small> No. of acres cleared upon or vacant	<small>(In Townships)</small> No. of acres cleared	Value of each Parcel of Real Property	Total value of Real Property.	Value of Personal Property other than Income	Taxable Income	Total value of Personal Property and Taxable Income	Total value of Real and Personal Property and Taxable Income	Male persons from 21 to 69 years	No. of days Road Division	No. of Dogs.	No. of Hitches	No. of Persons in House, etc., on such division as assessed	Religion	Number of Cattle	Number of sheep	Number of Hogs	Number of Horses	Hirias	Deaths	Registered	Acres of Woodland	Acres of Swamps, Bogs, Pastures and Gardens	Number of acres under Full Valuation	Date of Delivery of Notice under Section 4	STEAM BOILER

I do hereby certify that I have set down in the above Assessment roll all the real property liable to taxation situate in the Municipality of East Yorra and the true actual value thereof in each case according to the best of my information and judgement and also that the said assessment roll contains a true statement of the aggregate amount of the personal property or of the taxable income of every party named in said roll, and that I have estimated and set down the same according to the best of my knowledge and belief and I further certify that I have therein the names of all the resident householders, tenants and freeholders, and of all other persons who have received their names to be entered therein with the true amount of property occupied or owned or of income received by each and that I have not entered the names of any persons whom I do not truly believe to be a householder, tenant or freeholder or a beneficial occupier or owner of the property, or in receipt of the income set down opposite his name for his own use and benefit and I further certify that according to the best of my knowledge and belief I have entered therein the name of any person entitled to be entered either under the Assessment Act or the Municipal Suffrage Act or of any Act amounting either of the said Acts and that I have not intentionally omitted from said roll the names of any person whom I know or had good reason to believe was or is entitled to be entered therein under any or either of the said Acts and I further certify and affirm that the date of delivery or transmitting the notice required by section 47 of the Assessment Act is in every case truly and correctly stated in the said roll and I further certify and affirm that I have not entered the names of any person at too low a rate in order to deprive such person of a vote, or at too high a rate in order to give such person a vote and that the amount for which such person is assessed upon the said roll truly and correctly appears in the said notice delivered or transmitted to him as assessed

M. K. Mitchell
Assessor E. Yorra

I do hereby certify that the above is a true and correct copy of the last revised assessment roll for the Township of East Yorra for the year 1892

D. W. McKay
Sup. Clk. E. Yorra